

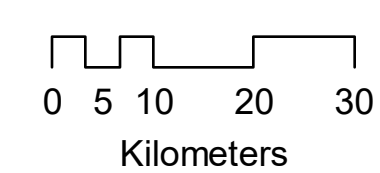
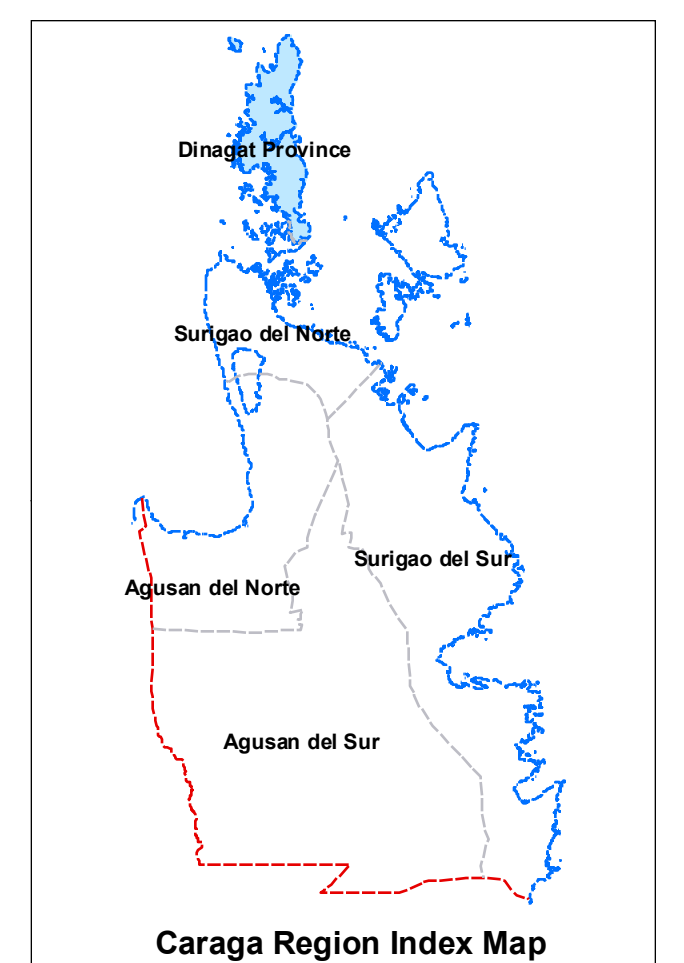
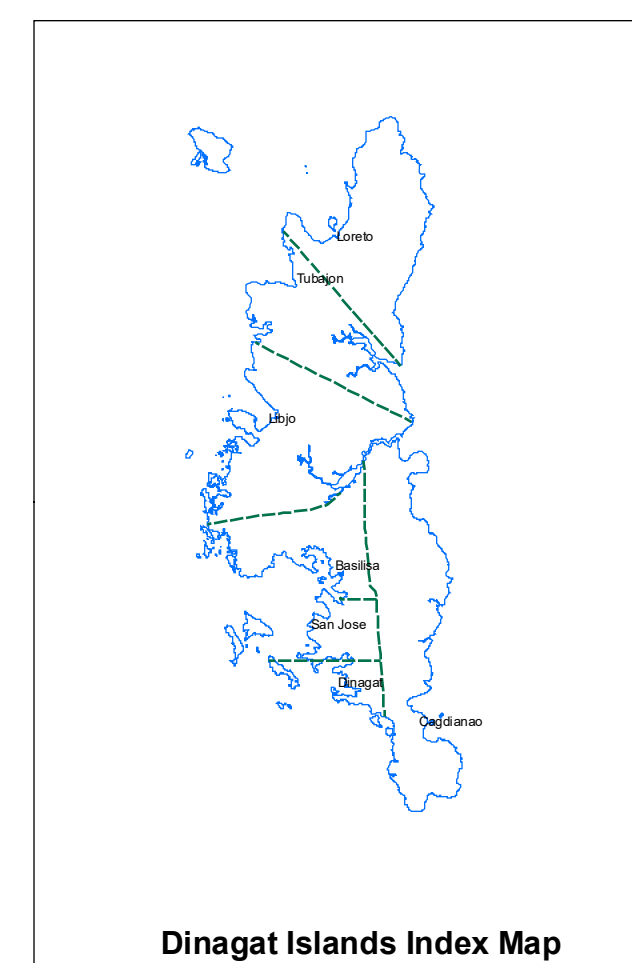
LEGEND:

- City/Municipality
 - Barangay
 - Coastline
 - Scouring
 - Scarps & Tension Cracks
 - Municipal Boundary
 - Provincial Boundary
 - Regional Boundary
 - Rivers & Creeks
 - Main Road
 - Sink Hole
 - Mangrove Area
 - Marine Area
 - Swamp Area
 - Pond
 - <all other values>
- Landslide Susceptibility Rating**
- Very High Susceptibility to Landslide
 - High Susceptibility to Landslide
 - Moderate Susceptibility to Landslide
 - Low Susceptibility to Landslide
 - Debris flow path/Possible accumulation zone
 - None
- Flood Susceptibility Map 1:10,000 scale**
- <all other values>
- Flood Susceptibility Rating**
- Very High Susceptibility to Flooding
 - High Susceptibility to Flooding
 - Moderate Susceptibility to Flooding
 - Low Susceptibility to Flooding
 - None

1:10K SCALE GEOHAZARD MAP
Province of Dinagat Islands, Caraga Region
Philippines



MINES AND GEOSCIENCES BUREAU
 Department of Environment and Natural Resources
 Caraga Regional Office No. 13
 Km. 02, National Highway, Surigao City
 Tel No. (086) 826 5256
 www.mgbr13.ph info@mgbr13.ph



1:125,000

