

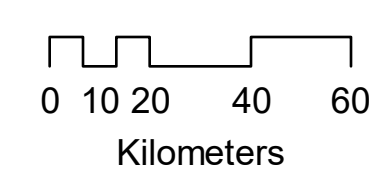
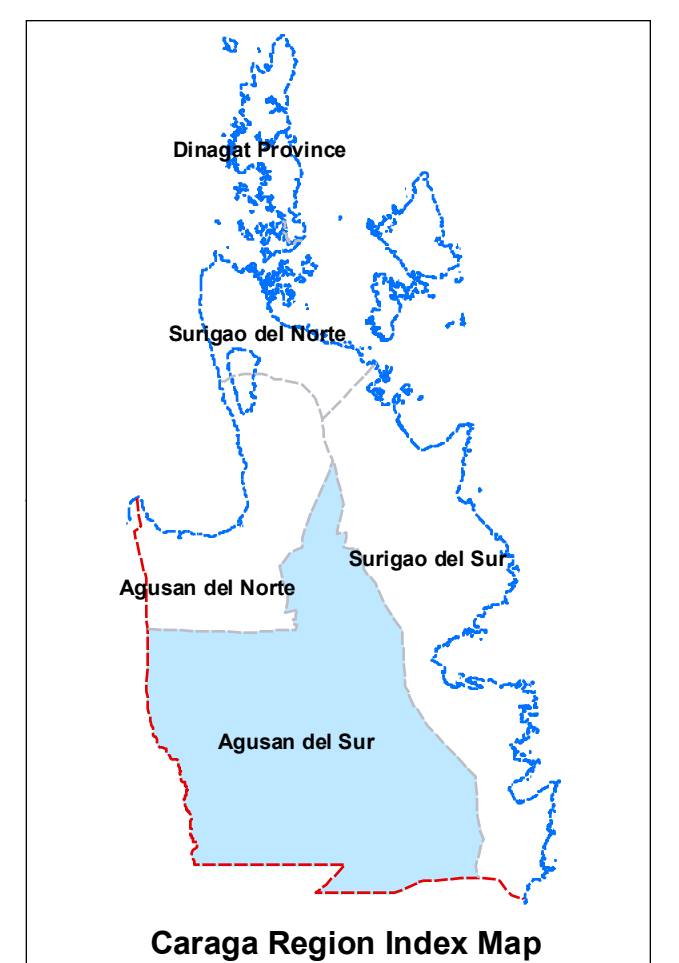
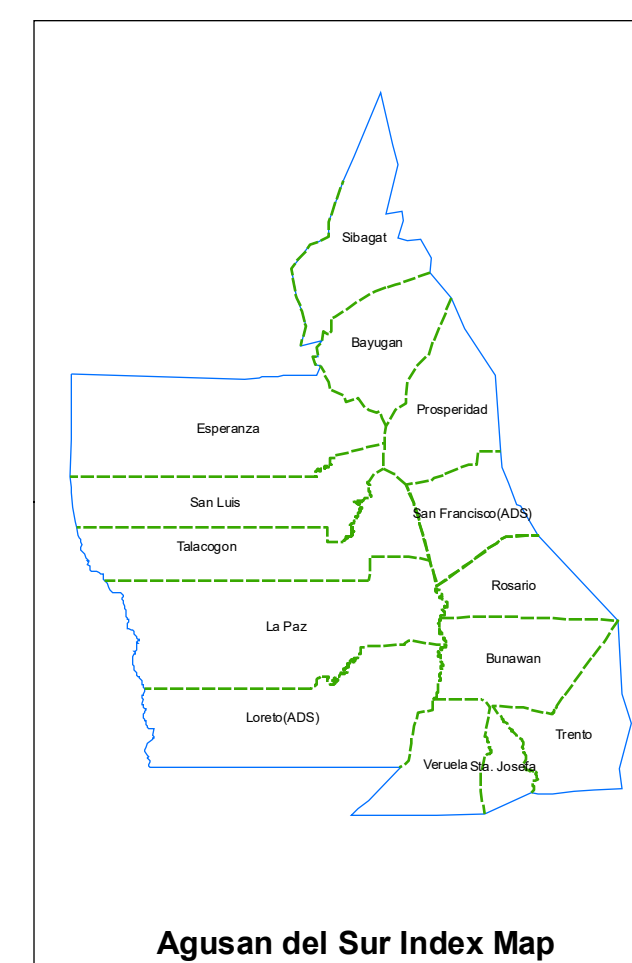
**LEGEND:**

- City/Municipality
- Barangay
- Coastline
- Scouring
- Scarps & Tension Cracks
- Municipal Boundary
- Provincial Boundary
- Regional Boundary
- Rivers & Creeks
- Main Road
- Swamp Area
- Pond
- <all other values>
- Landslide Susceptibility Rating**
- Very High Susceptibility to Landslide
- High Susceptibility to Landslide
- Moderate Susceptibility to Landslide
- Low Susceptibility to Landslide
- Debris flow path/Possible accumulation zone
- None
- Flood Susceptibility Map 1:10,000 scale**
- <all other values>
- Flood Susceptibility Rating**
- Very High Susceptibility to Flooding
- High Susceptibility to Flooding
- Moderate Susceptibility to Flooding
- Low Susceptibility to Flooding
- None

**1:10K SCALE GEOHAZARD MAP**  
**Province of Agusan del Sur, Caraga Region**  
**Philippines**



**MINES AND GEOSCIENCES BUREAU**  
 Department of Environment and Natural Resources  
 Caraga Regional Office No. 13  
 Km. 02, National Highway, Surigao City  
 Tel No. (086) 826 5256  
 www.mgbr13.ph info@mgbr13.ph



1:250,000

