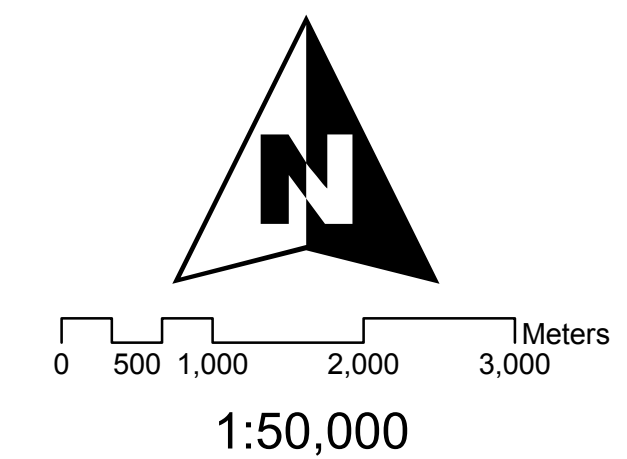
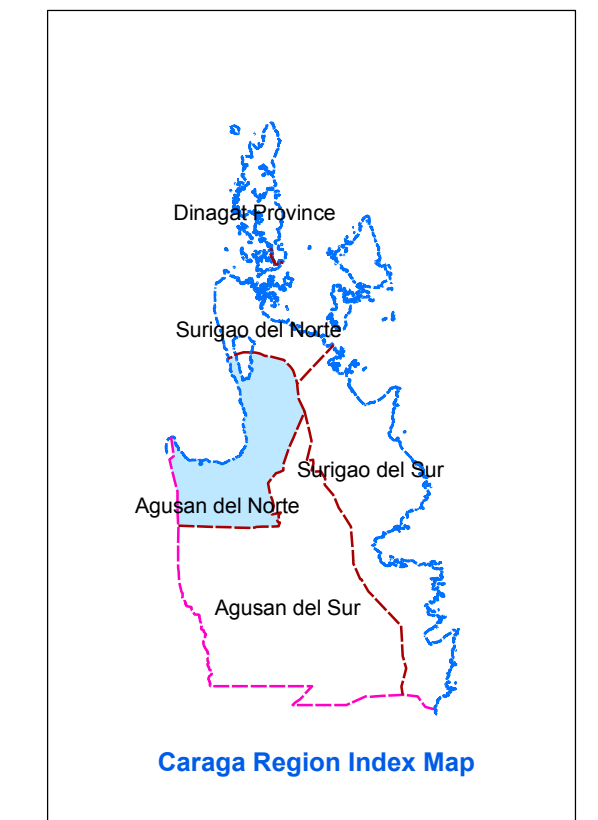
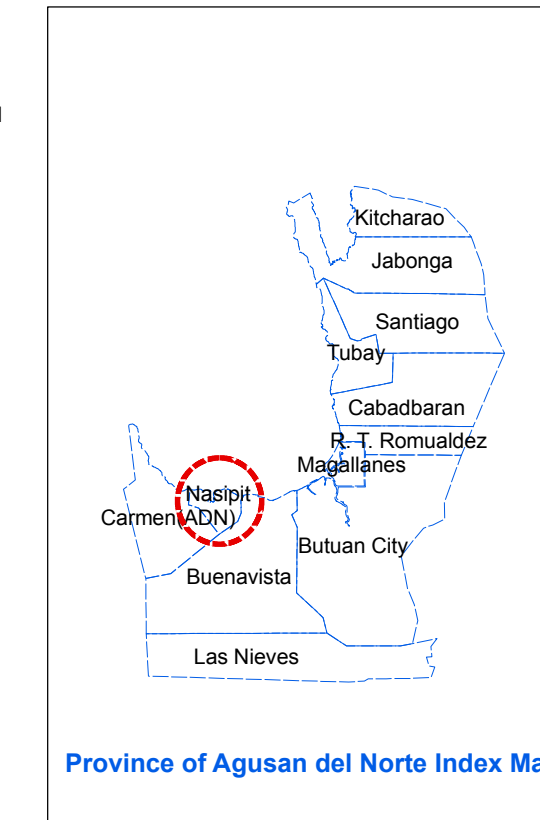


GEOHAZARD MAP MUNICIPALITY OF NASIPIT Province of Agusan del Norte



LEGEND

- Municipality
- High Landslide Susceptible Barangay
- Moderate Landslide Susceptible Barangay
- Low Landslide Susceptible Barangay
- None Landslide Susceptible Barangay
- Shore Line
- Municipal Boundary
- Provincial Boundary
- Regional Boundary
- Road
- River
- Contour(100m)
- High Landslide Susceptibility
- Moderate Landslide Susceptibility
- Low Landslide Susceptibility
- High Flood Prone Susceptibility
- Low-Moderate Flood Prone Susceptibility



Department of Environment and Natural Resources
MINES AND GEOSCIENCES BUREAU
 Caraga Regional Office No. XIII
 Tel. No. (086) 826-5256
<http://www.mgbr13.ph> mgbr13@mgbr13.ph

